

CERTIFICATION

Pursuant to Section 86, Indian Act RSC 1985 C.I-5 and amendments thereto, I certify that the attached copy of the "Kamloops Indian Band Property Rates By-law 2007" approved by the Minister and entitled "2007 Property Taxation Rates By-law By-law No. - 2007-02" dated June 26, 2007 is a true copy of the said by-law.

Kathy Hankin

Kathy Hankin, A/Associate Director
Lands and Trust Services,
a Superintendent as defined in
Section 2(1) Indian Act RSC 1985

Ministre des Affaires indiennes et
du Nord canadien et interlocuteur fédéral
auprès des Métis et des Indiens non inscrits



Minister of Indian Affairs and
Northern Development and Federal Interlocutor
for Métis and Non-Status Indians


Ottawa, Canada K1A 0H4

I, the Minister of Indian Affairs and Northern Development, HEREBY
APPROVE, pursuant to section 83 of the *Indian Act*, the following
by-law made by the Kamloops Indian Band, in the Province of British
Columbia, at a meeting held on the 26th day of June 2007.

- **Kamloops Indian Band
Property Rates By-law 2007**

A handwritten signature in blue ink, consisting of a large, stylized initial 'D' followed by a long horizontal line.

Dated at Ottawa, Ontario this 12th day of July 2007.



2007 Property Taxation
Rates By-law
By-law No. – 2007- 02

**KAMLOOPS INDIAN BAND
2007 RATES BY-LAW
By-law No. 2007-02**

WHEREAS:

In 1990, the Kamloops Indian Band Assessment and Taxation By-laws were passed pursuant to section 83 of the *Indian Act*.

AND WHEREAS:

The Kamloops Indian Band repealed and replaced the 1990 Assessment and Taxation By-laws, and all amendments thereto, by the enactment of the Property Assessment By-law No. 2005-04; and the Property Taxation By-law No. 2005-05.

NOW THEREFORE BE IT HEREBY RESOLVED:

That the Chief and Council of the Kamloops Indian Band enacts the following By-law pursuant to the *Indian Act*, and in particular Section 83 (1), (a), (a.1), and (g) of the *Indian Act*.

1. **SHORT TITLE**

This Bylaw may be cited as the KIB Property Rates By-law 2007.





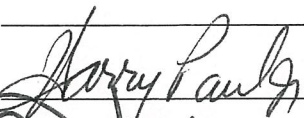


2. And, pursuant to Section 7 of the *Kamloops Indian Band Property Taxation Bylaw*, the tax rates for each class of property shall be in accordance with the attachments to and forms part of the By-law.

Region 1	General KIB	Schedule "A"
Region 2	G&M and Leonard Estates	Schedule "B"
Region 3	Silver Sage	Schedule "C"
Region 4	Paul Lake	Schedule "D"
Region 5	Seven Mile	Schedule "E"
Region 6	Sage Meadows	Schedule "F"

KAMLOOPS INDIAN BAND
2007 RATES BY-LAW
By-law No. 2007-02

This KIB Rates Bylaw is hereby authorized on behalf of the Kamloops Indian Band at Kamloops Indian Reserve #1 on the 26th day of June, 2007.

Chief _____

Councillor		Councillor	_____
Councillor		Councillor	
Councillor		Councillor	_____
Councillor	_____	Councillor	
Councillor		Councillor	

Further, being the majority of those members of the Council of the Kamloops Indian Band present. There are seven (7) Council members and a quorum of Council is four (4) members.

Number of members of the Council present at the meeting:

**KAMLOOPS INDIAN BAND
2007 RATES BY-LAW
By-law No. 2007-02**

SCHEDULE "A"

**Region 1
General KIB**

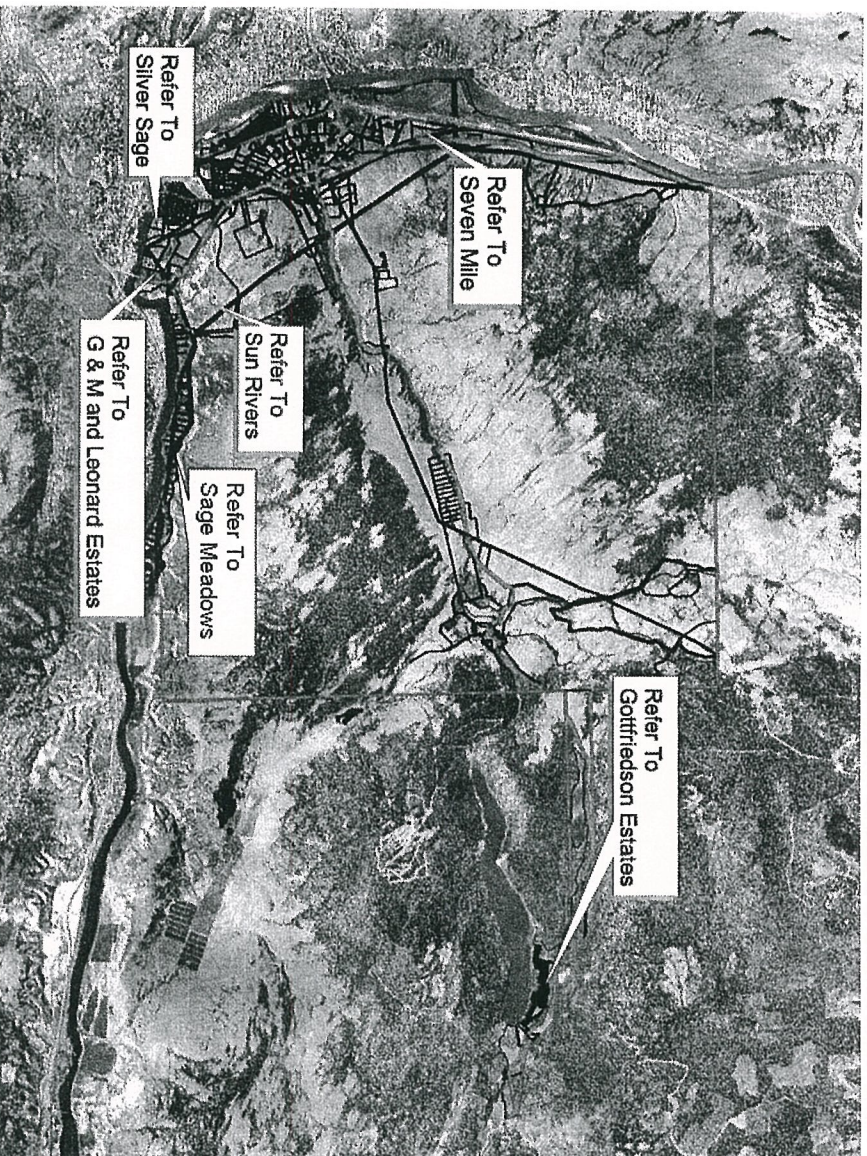
Mill Rate for 2007 for KIB General

Property Type	2007 Mill Rates	2006 Mill Rates	Rate change
01 Residential	8.469	8.222	3.0032%
02 Utilities	28.885	28.044	3.0000%
03 Unmanaged Forest Land	0.000	0.000	0.0000%
04 Major Industry	0.000	0.000	0.0000%
05 Light Industry	22.087	21.444	2.9992%
06 Business and Other	20.186	19.598	2.9998%
07 Managed Forest Land	0.000	0.000	0.0000%
08 Recreation/Non Profit Organization	9.915	9.626	3.0057%
09 Farm	0.000	0.000	0.0000%
10 Railway	0.000	0.000	0.0000%

**KAMLOOPS INDIAN BAND
2007 RATES BY-LAW
By-law No. 2007-02**

SCHEDULE "A"

**Region 1
General KIB**



**KAMLOOPS INDIAN BAND
2007 RATES BY-LAW
By-law No. 2007-02**

SCHEDULE "B"

**Region 2
G&M and Leonard Estates**


Mill Rate for 2007 for GAM/LEONARD

Property Type	2007 Mill Rates	2006 Mill Rates	Rate change
01 Residential	8.161	7.923	2.9995%
02 Utilities	0.000	0.000	0.0000%
03 Unmanaged Forest Land	0.000	0.000	0.0000%
04 Major Industry	0.000	0.000	0.0000%
05 Light Industry	0.000	0.000	0.0000%
06 Business and Other	0.000	0.000	0.0000%
07 Managed Forest Land	0.000	0.000	0.0000%
08 Recreation/Non Profit Organization	0.000	0.000	0.0000%
09 Farm	0.000	0.000	0.0000%
10 Railway	0.000	0.000	0.0000%

KAMLOOPS INDIAN BAND
2007 RATES BY-LAW
By-law No. 2007-02

SCHEDULE "B"

Region 2
G&M and Leonard Estates



**KAMLOOPS INDIAN BAND
2007 RATES BY-LAW
By-law No. 2007-02**

SCHEDULE "C"

**Region 3
Silver Sage**


Mill Rate for 2007 for Silver Sage

Property Type	2007 Mill Rates	2006 Mill Rates	Rate change
01 Residential	8.162	7.925	2.9979%
02 Utilities	0.000	0.000	0.0000%
03 Unmanaged Forest Land	0.000	0.000	0.0000%
04 Major Industry	0.000	0.000	0.0000%
05 Light Industry	0.000	0.000	0.0000%
06 Business and Other	0.000	0.000	0.0000%
07 Managed Forest Land	0.000	0.000	0.0000%
08 Recreation/Non Profit Organization	0.000	0.000	0.0000%
09 Farm	0.000	0.000	0.0000%
10 Railway	0.000	0.000	0.0000%

KAMLOOPS INDIAN BAND
2007 RATES BY-LAW
By-law No. 2007-02

SCHEDULE "C"

Region 3
Silver Sage



**KAMLOOPS INDIAN BAND
2007 RATES BY-LAW
By-law No. 2007-02**

SCHEDULE "D"

**Region 4
Paul Lake**

Mill Rate for 2007 for Paul Lake

Property Type	2007 Mill Rates	2006 Mill Rates	Rate change
01 Residential	8.241	8.001	2.9999%
02 Utilities	0.000	0.000	0.0000%
03 Unmanaged Forest Land	0.000	0.000	0.0000%
04 Major Industry	0.000	0.000	0.0000%
05 Light Industry	0.000	0.000	0.0000%
06 Business and Other	0.000	0.000	0.0000%
07 Managed Forest Land	0.000	0.000	0.0000%
08 Recreation/Non Profit Organization	0.000	0.000	0.0000%
09 Farm	0.000	0.000	0.0000%
10 Railway	0.000	0.000	0.0000%

**KAMLOOPS INDIAN BAND
2007 RATES BY-LAW
By-law No. 2007-02**

SCHEDULE "D"

**Region 4
Paul Lake**



**KAMLOOPS INDIAN BAND
2007 RATES BY-LAW
By-law No. 2007-02**

SCHEDULE "E"

**Region 5
Seven Mile**


Mill Rate for 2007 for 7 MILE

Property Type	2007 Mill Rates	2006 Mill Rates	Rate change
01 Residential	0.000	0.000	0.0000%
02 Utilities	28.263	27.440	2.9988%
03 Unmanaged Forest Land	0.000	0.000	0.0000%
04 Major Industry	0.000	0.000	0.0000%
05 Light Industry	0.000	0.000	0.0000%
06 Business and Other	19.922	19.352	2.9456%
07 Managed Forest Land	0.000	0.000	0.0000%
08 Recreation/Non Profit Organization	0.000	0.000	0.0000%
09 Farm	0.000	0.000	0.0000%
10 Railway	0.000	0.000	0.0000%

**KAMLOOPS INDIAN BAND
2007 RATES BY-LAW
By-law No. 2007-02**

SCHEDULE "E"

**Region 5
Seven Mile**



**KAMLOOPS INDIAN BAND
2007 RATES BY-LAW
By-law No. 2007-02**

SCHEDULE "F"

**Region 6
Sage Meadows**

Mill Rate for 2007 for Sage Meadows

Property Type	2007 Mill Rates	2006 Mill Rates	Rate change
01 Residential	8.161	0.000	0.0000%
02 Utilities	0.000	0.000	0.0000%
03 Unmanaged Forest Land	0.000	0.000	0.0000%
04 Major Industry	0.000	0.000	0.0000%
05 Light Industry	0.000	0.000	0.0000%
06 Business and Other	0.000	0.000	0.0000%
07 Managed Forest Land	0.000	0.000	0.0000%
08 Recreation/Non Profit Organization	0.000	0.000	0.0000%
09 Farm	0.000	0.000	0.0000%
10 Railway	0.000	0.000	0.0000%



Region 6
Sage Meadows

KAMLOOPS INDIAN BAND
2007 RATES BY-LAW
By-law No. 2007-02
SCHEDULE "F"