


CERTIFICATION

Pursuant to Section 86 Indian Act RSC
1985 C.I-5 and amendments thereto, I
certify that the attached copy of the
Matsqui Indian Band Rates By-law 1-1992
is a true copy of the said by-law.



Lionel Munaweera
Director, Statutory and Trusts,
a Superintendent as defined in
Sec 2(1) Indian Act RSC 1985

Ministre des Affaires
indiennes et du Nord canadien



Minister of Indian Affairs
and Northern Development

COPY

On behalf of the Minister of Indian Affairs and Northern
Development, I HEREBY APPROVE, pursuant to Section 83 of
the Indian Act, the following by-law made by the Matsqui Indian
Band, in the Province of British Columbia, at a meeting held on
the 19th day of May 1992.

- Matsqui Indian Band Rates By-law 1 - 1992
- Matsqui Indian Band Exemption By-law 1 - 1992

Dated at Hull, Quebec

this 2nd day of June 1992.

A handwritten signature in black ink, appearing to read "Harry Swain".

Harry Swain
Deputy Minister

MATSQUI INDIAN BAND
RATES BY-LAW 1 - 1992

The Matsqui Indian Band in accordance with Section 7 of the Matsqui Indian Band Property Taxation By-law Amendment 1-1992 enacts the following By-law:

1. This by-law may be cited for all purposes as the "Rates By-law 1992".

2. The following rates are hereby imposed and levied for the year 1992.
 - (a) For school purposes on the assessed value of land and improvements taxable for school district purposes, rates appearing in Row "1" of Schedule "A" attached hereto and forming a part thereof.

 - (b) For all general municipal services on the assessed value of land and improvements taxable for general municipal purposes, rates appearing in Row "3" of Schedule "A" attached hereto and forming a part hereof.

 - (c) For hospital purposes on the assessed value of land and improvements taxable for regional hospital district purposes, rates appearing in Row "4" of Schedule "A" attached hereto and forming a part hereof.

 - (d) For purposes of the regional districts on the assessed value of land and improvements taxable for general purposes, rates appearing in Row "5" of Schedule "A" attached hereto and forming a part hereof.

 - (e) For purposes of the British Columbia Assessment Authority on the assessed value of land and improvements taxable for general purposes, rates appearing in Row "6" of Schedule "A" attached hereto and forming a part hereof.

3. The said rates are due and payable from the first day of January, 1992.

Approved by Chief and Council this 19th day of May, 1992.

David A. McKay
Chief

Councillors:

Michelle Silver

Jean Julien

MATSQUI INDIAN BAND

SCHEDULE "A"

	Residential	Utilities	Unmanaged Forest Land	Major Industrial	Light Industrial	Business/ Other	Managed Forest Land	Recreational/ Non-Profit	Farm
1. Basic School Tax	5.43440	16.50000	12.10000	13.00000	10.80000	10.80000	6.10000		7.00000
2. Local School Spending Tax (residential)									
3. General Tax	5.58029	28.83445	42.24330	20.81468	6.85660	12.36637	12.14360		7.77489
4. Hospital Tax	.27832	1.23401	1.69240	1.19875	1.19875	.86380	1.26900		.35257
5. Reg. Dist. on Hospital Base or Municipal (circle one)	.12872	.17778	.81720	.17270	.17270	.12445	.23480		.05080
6. B.C.A.A.	.18060	.63210	.72240	.61400	.61400	.44250	.54180		.18060

Matsqui Indian Band
Explanatory Notes to
Rates By-law 1 - 1992

1. The Matsqui Indian Band is comprised of 4 reserves situated in three municipalities. Attached hereto as Attachment "1" is a copy of "Sto:lo Lands Map" with the 4 reserves circled. Reserves 1 and 2 are in the District of Matsqui and have railways, farms, businesses, industry and utilities. Reserve 3 is an island leased by Scott Paper as a tree farm; it has only one folio. Reserve 4 is a mobile home park and is all residential except for B.C. Telephone Company and B.C. Gas. These two utilities have folios as well on Reserve 2.
2. The Matsqui Indian Band is adopting the rates of the three municipalities. Fortunately, the only overlap with class to jurisdiction is with B.C. Telephone and B.C. Gas, and they will be taxed at the District of Matsqui's rates. Attached hereto as Attachment "2" is a copy of a rate and date form for the Matsqui Band showing which rates are being used for which class.
3. Attached hereto as Attachment "3" is a copy of the tax rates for the Township of Langley. Attachment "4" is a copy of the tax rates for the District of Matsqui; and Attachment "5" is a copy of the tax rates for the District of Mission.
4. The Municipal General rate for the District of Matsqui includes debt, recreation centre and regional library, but does not include urban sewer and urban drainage.
5. The Mission Dyking District tax levy does not apply to Reserve 3.

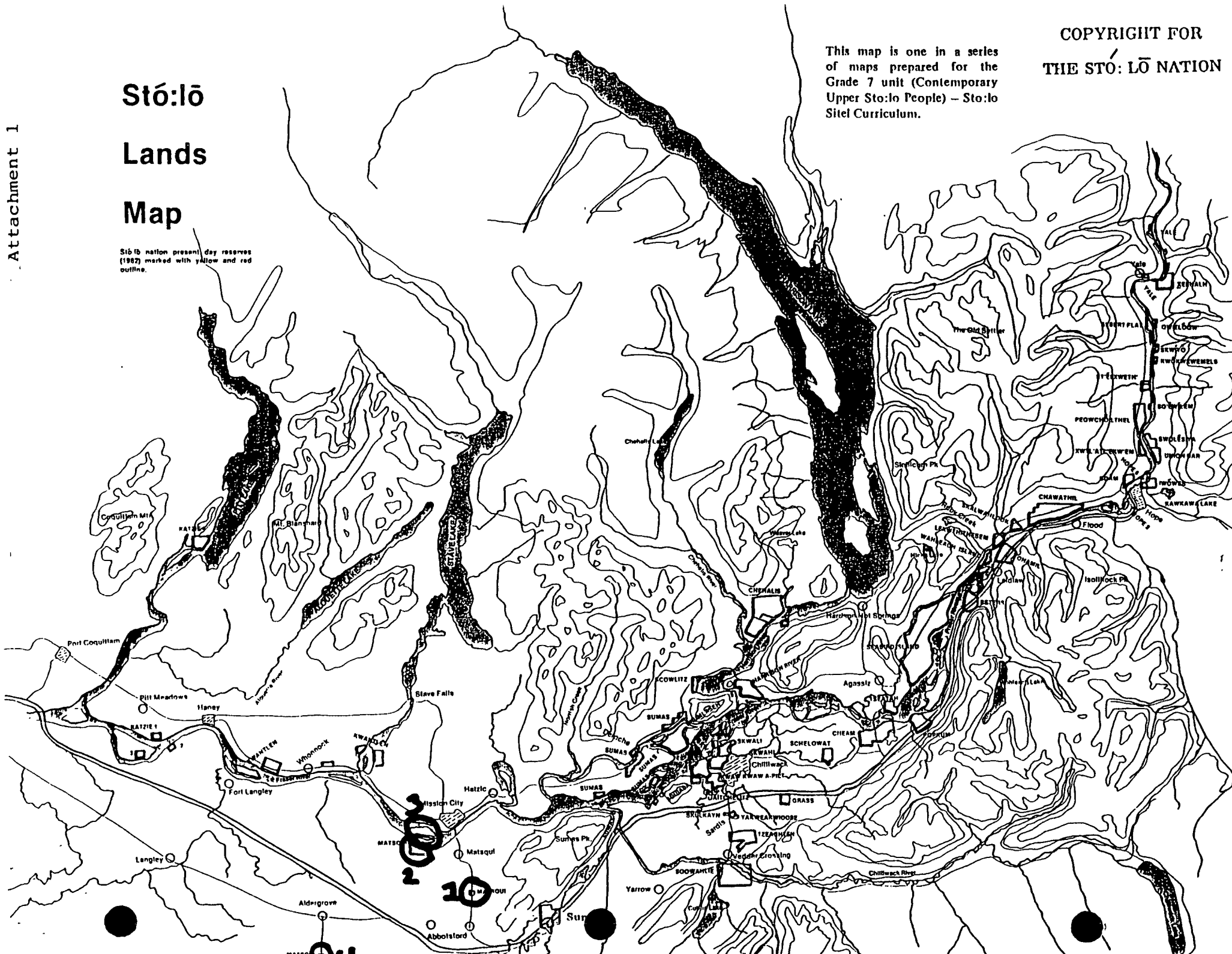
Stó:lō Lands Map

Stó:lō nation present day reserves (1982) marked with yellow and red outline.

This map is one in a series of maps prepared for the Grade 7 unit (Contemporary Upper Sto:lo People) – Sto:lo Sitel Curriculum.

COPYRIGHT FOR
THE STÓ:LŌ NATION

Attachment 1

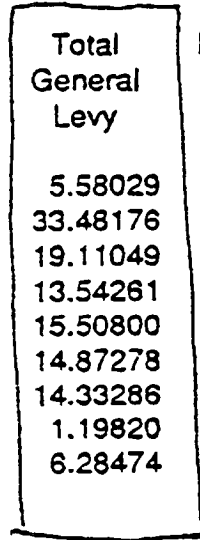


THE CORPORATION OF THE TOWNSHIP OF LANGLEY
LANGLEY ANNUAL RATES AND TAX COLLECTION BYLAW 1992 NO.3144

SCHEDULE "A"

TAX RATES (DOLLARS OF TAX PER \$1,000 TAXABLE VALUE)

Summary of Tax Rates by Property Class	A General Purposes	B General Debt	C Regional Library Levy	Total General Levy	D Regional Hospital Levy	E Regional District Levy
1. Residential	5.31612	0.04224	0.22193	5.58029	0.27832	0.12872
2. Utility	31.89673	0.25343	1.33160	33.48176	0.97412	0.45052
3. Unmanaged Forest	18.20580	0.14465	0.76004	19.11049	1.11328	0.51488
4. Major Industrial	12.90150	0.10251	0.53860	13.54261	0.94629	0.43764
5. Light Industrial	14.77385	0.11738	0.61677	15.50800	0.94629	0.43764
6. Business/Other	14.16870	0.11258	0.59150	14.87278	0.68188	0.31536
7. Managed Forest	13.65434	0.10849	0.57003	14.33286	0.83496	0.38616
8. Seasonal/Recreational	1.14148	0.00907	0.04765	1.19820	0.27832	0.12872
9. Farm	5.98722	0.04757	0.24995	6.28474	0.27832	0.12872



*THIS IS THE TOWNSHIP'S
 GENERAL TAX LEVY RATES*

Frank

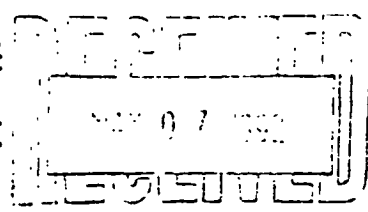
FILE COPY

Attachment 5

DISTRICT OF MISSISSIPPI
TAX RATES SCHEDULE 1992

PROPERTY CLASS TAX RATES (Dollars of Tax per \$1000 Taxable Value)

PROPERTY CLASS	General Municipal		Debt	Library	TOTAL MUNICIPAL	School District	Regional District	Regional Hospital District	D.C. Assessment Authority	Municipal Finance Authority	TOTAL TAX RATES	Mississippi District	Silverdale District
1. Residential	6.8017	0.6844	0.2982		7.7843	6.7060	0.1505	0.4231	0.1806	0.0004	15.2449	0.3497	0.7373
2. Utility	36.9107	3.7143	1.6103		42.2353	16.5000	0.0172	1.4808	0.6321	0.0013	61.6767	0.1224	2.5805
3. Unmanaged Forest	16.9107	3.7143	1.6103		42.2353	12.1000	0.0172	1.6924	0.7224	0.0015	57.5768	1.3988	2.9492
4. Major Industry	19.0023	1.9927	0.8682		22.6632	13.0000	0.4300	1.3047	0.6140	0.0013	36.0212	1.1800	2.5068
5. Light Industry	19.0023	1.9927	0.8682		22.6632	10.0000	0.4300	1.4305	0.6140	0.0013	35.9550	1.1800	2.5068
6. Business/Other	10.6637	1.0701	0.0103		21.3601	10.0000	0.4124	1.0366	0.4425	0.0009	34.0525	0.0566	1.0064
7. Managed Forest	10.6100	1.0676	0.4652		12.1436	6.1000	0.2340	1.2690	0.5418	0.0011	20.2903	1.0491	2.2119
8. Recreational/ Non-Profit	10.0901	1.0162	0.4428		11.5571	5.4000	0.2227	0.4231	0.1806	0.0004	17.7039	0.3497	0.7373
9. Farm	10.6036	1.0710	0.4667		12.1413	7.0000	0.2308	0.4231	0.1806	0.0004	20.0202	0.3497	0.7373



FILE COPY

FEED FAX THIS END

FAX	
To:	<u>VIOLA MCINTYRE</u>
Dept:	
Fax No.:	<u>858-7692</u>
No. of Pages:	
From:	<u>BRUCE MCINTYRE</u>
Date:	
Company:	<u>DIST. OF MATSQUI</u>
Fax No.:	
Comments:	

THE CORPORATION OF THE DISTRICT OF MATSQUI
SCHEDULE OF PROPERTY TAX RATES - 1992

Tax Rates (dollars of tax per \$1,000 taxable value)

O.I.C. Code	Non-Residential School (L+I)	Residential School (L+I)	Residential School (L+I)	Total Hospital (L+I)	Municipal General & Debt (L+I)	Matsqui Recreation Centre (L+I)	Regional Library (L+I)	Urban Sewer (L+I)	Urban Drainage (L+I)	Total Rate Applied to L+I Value
1	16.500000	5.776300	0.584369	5.703051	0.150492	0.268470	0.258475	0.482318	0.482318	13.223425
2	12.100000		2.045189	26.861372	0.708817	1.264258	1.217418	2.271719	2.271719	50.868773
3	13.000000		2.337373	22.812205	0.601960	1.073680	1.033901	1.929273	1.929273	41.888400
4	10.800000		1.986752	19.390374	0.511673	0.912628	0.878816	1.639882	1.639882	38.320125
5	10.800000		1.986752	6.387418	0.168551	0.300630	0.289492	0.540196	0.540196	20.473039
6	6.100000		1.431652	11.570164	0.303994	0.542208	0.522120	0.974283	0.974283	26.094421
7	6.100000		1.753005	17.109154	0.451476	0.805260	0.775426	1.446955	1.446955	28.441276
8	5.400000		0.584369	5.703051	0.150492	0.268470	0.258475	0.482318	0.482318	12.847125
9	7.000000		0.584369	7.242875	0.191125	0.340893	0.328263	0.612544	0.612544	16.300069
	81.700000	5.776300	13.293830	122.729664	3.238588	5.776397	5.562386	10.379488	10.379488	248.456653

O.I.C. Code	B.C.A.A.	M.F.A.	H.F.A. & B.C.A.A.	C.F.V.R.D.	Hospital	Total Hospital Etc.
1	0.180600	0.000400	0.181000	0.050795	0.352574	0.584369
2	0.632400	0.001300	0.633400	0.177782	1.234007	2.045189
3	0.722400	0.001500	0.723900	0.203179	1.410294	2.337373
4	0.614000	0.001300	0.615300	0.172702	1.198750	1.986752
5	0.614000	0.001300	0.615300	0.172702	1.198750	1.986752
6	0.442500	0.000900	0.443400	0.124447	0.863805	1.431652
7	0.541800	0.001100	0.542900	0.152384	1.057721	1.753005
8	0.180600	0.000400	0.181000	0.050795	0.352574	0.584369
9	0.180600	0.000400	0.181000	0.050795	0.352574	0.584369
	4.108600	0.008600	4.117200	1.155581	8.021049	13.293830

O.I.C. Code	Municipal General	Municipal Debt	Municipal General & Debt
1	5.767638	0.440413	5.703051
2	24.787025	2.074347	26.861372
3	21.050552	1.761653	22.812205
4	17.892969	1.497405	19.390374
5	5.894155	0.493263	6.387418
6	10.630529	0.889635	11.520164
7	15.787914	1.321240	17.109154
8	5.767638	0.440413	5.703051
9	6.683350	0.559325	7.242875
	113.251970	9.477694	122.729664

STO:LO PROPERTY TAXATION CENTRE

RATE AND DATE FORM

PART A INFORMATION TO APPEAR ON TAX NOTICE

1. Name and address of the Band (to appear on tax notice)

MATSQUI INDIAN BAND
c/o STO:LO PROPERTY TAXATION CENTRE
5-7201 VEDDER RD., P.O. BOX 280, SARDIS, B.C. V2R 1A6
SARDIS, B.C. V2R 1A6

PHONE 858-0662

2. 1992 Taxes must be received by JULY 2, 1992
to avoid penalty.

3. 1992 Total Payable on JULY 2, 1992

PART B RATE INFORMATION Rate applicable (\$ per thousand).
Maximum of 5 decimal places.

	Residential	Utilities	Unmanaged Forest Land	Major Industrial	Light Industrial	Business/ Other	Managed Forest Land	Recreational/ Non-Profit	Park
1. Basic School Tax								ES	
2. Local School Spending Tax (residential)									
3. General Tax	LANGLEY	MATSQUI	MISSION	MATSQUI	MATSQUI	MATSQUI	MISSION	RECREATIONAL PROPERTY	
4. Hospital Tax									
5. Reg. Dist. on Hospital Base or Municipal (circle one)									
6. B.C.A.A.									

PART C FRONTAGE/PARCEL AND OTHER CHARGES

DESCRIPTION	CODE	RATE
6.		
7.		
8.		
9.		
10.		
11.		